

Naples City Sidewalk Trip Hazard Project

Requesting bids for trip hazards in Naples City.

The following information must be included:

- Assessment of the trip hazards,
- Cost of each hazard,
- Cost of hazards in area or zone,
- Location of trip hazards,
- Assessment of sections needing replaced, and
- Mobilization cost.

The areas to be included in the assessment are:

- 1900 South from Hwy 40 to 2000 East,
- Hunter hollow, Pheasant Run, and 2850 South by Naples City office.
- South walk at Naples City office, Plaza Park and Roadside park.

All trip hazard will be ground to ADA specs and must follow OSHA standards. Retroreflective clothing must be worn when working in the right of way.

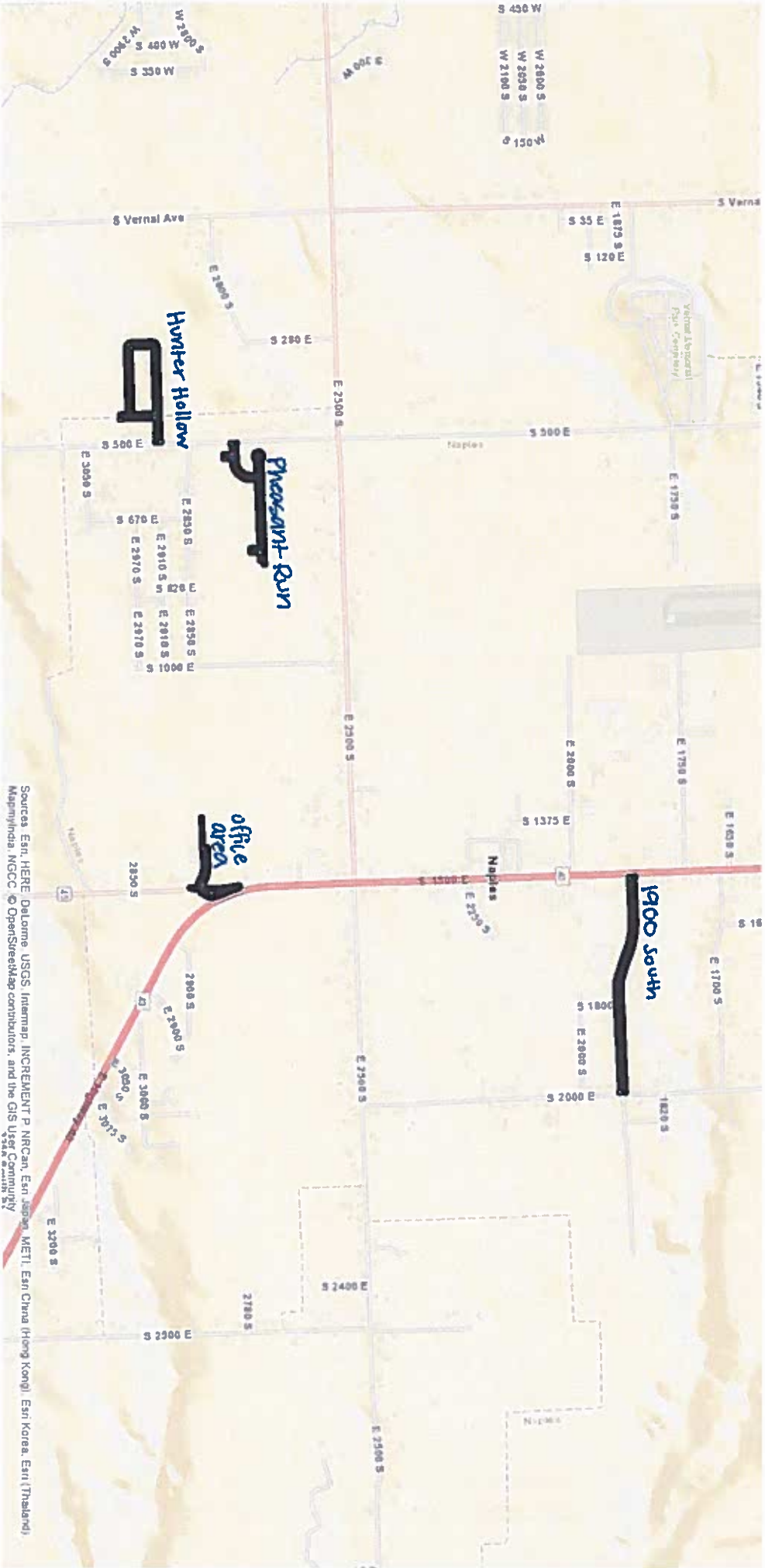
Please provide 3 references. Plans, standards and specifications can be picked up at the Naples City office located at 1420 East 2850 South.

Contact: Jim Harper 435-828-5554 naplesroad1@gmail.com

Ryan Cook 435-790-4077 naplesroad2@gmail.com

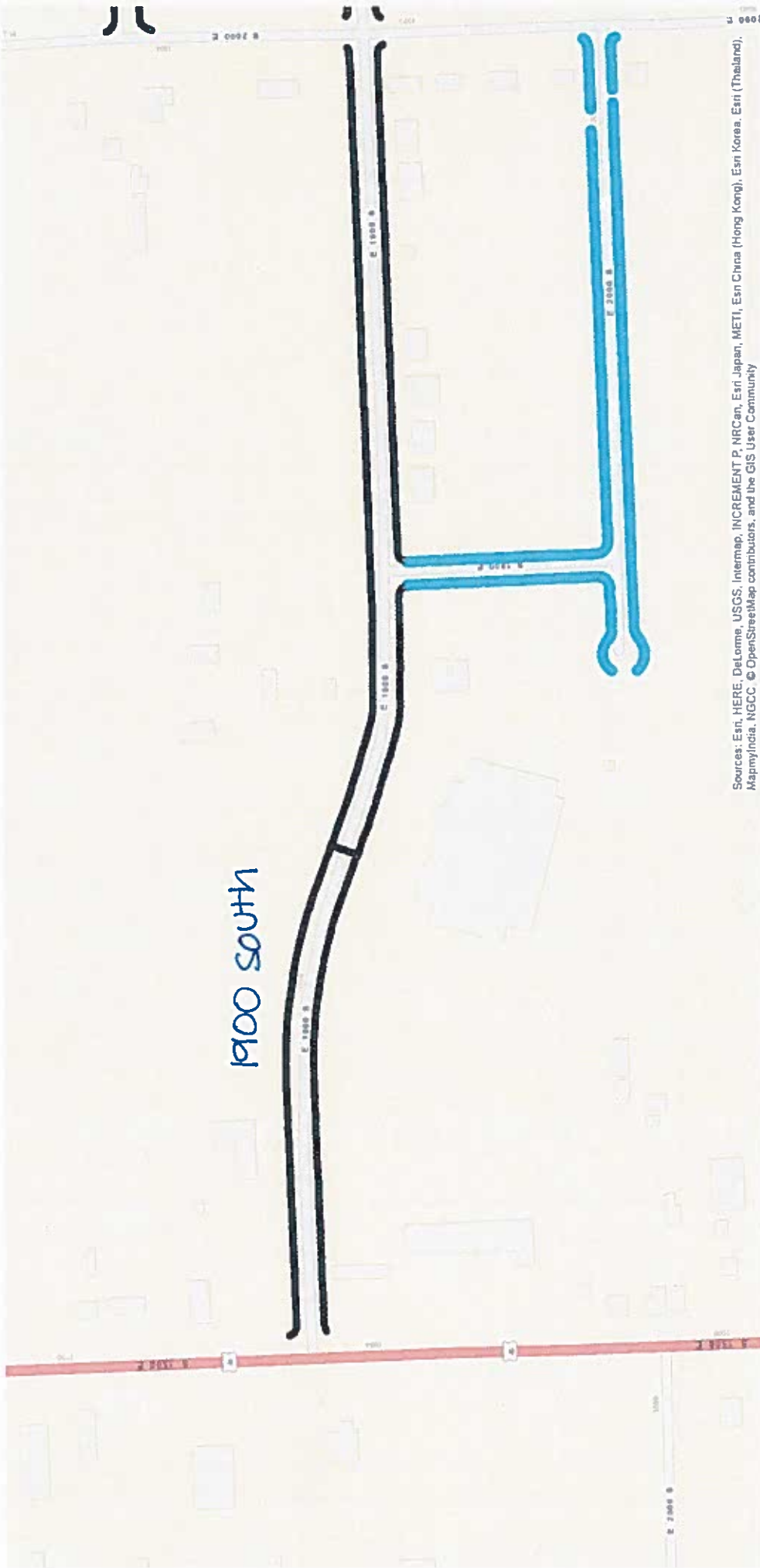
Bids due September 25th by 2:00 PM at the Naples City Offices and received bids will be presented at the City Council regularly scheduled meeting held on September 26, 2019.

*Naples City reserves the right
to accept and/or reject any and all bids.*



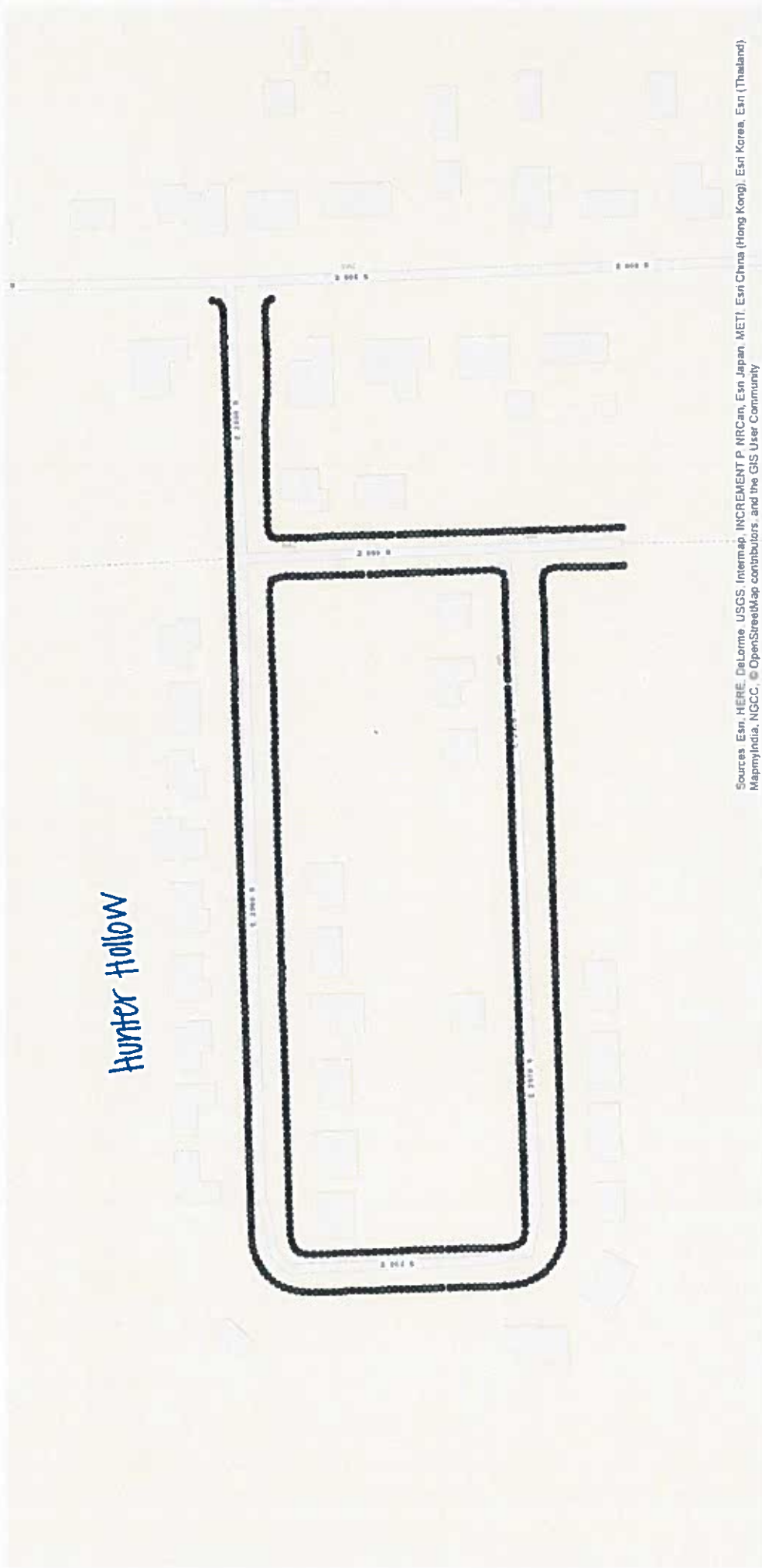
Sources: Esri, HERE, DeLorme, USGS, Intermap, INCREMENT P, NRCan, Esri Japan, METI, Esri China (Hong Kong), Esri Korea, Esri (Thailand), Mapbox, Swatch, © OpenStreetMap contributors, and the GIS User Community

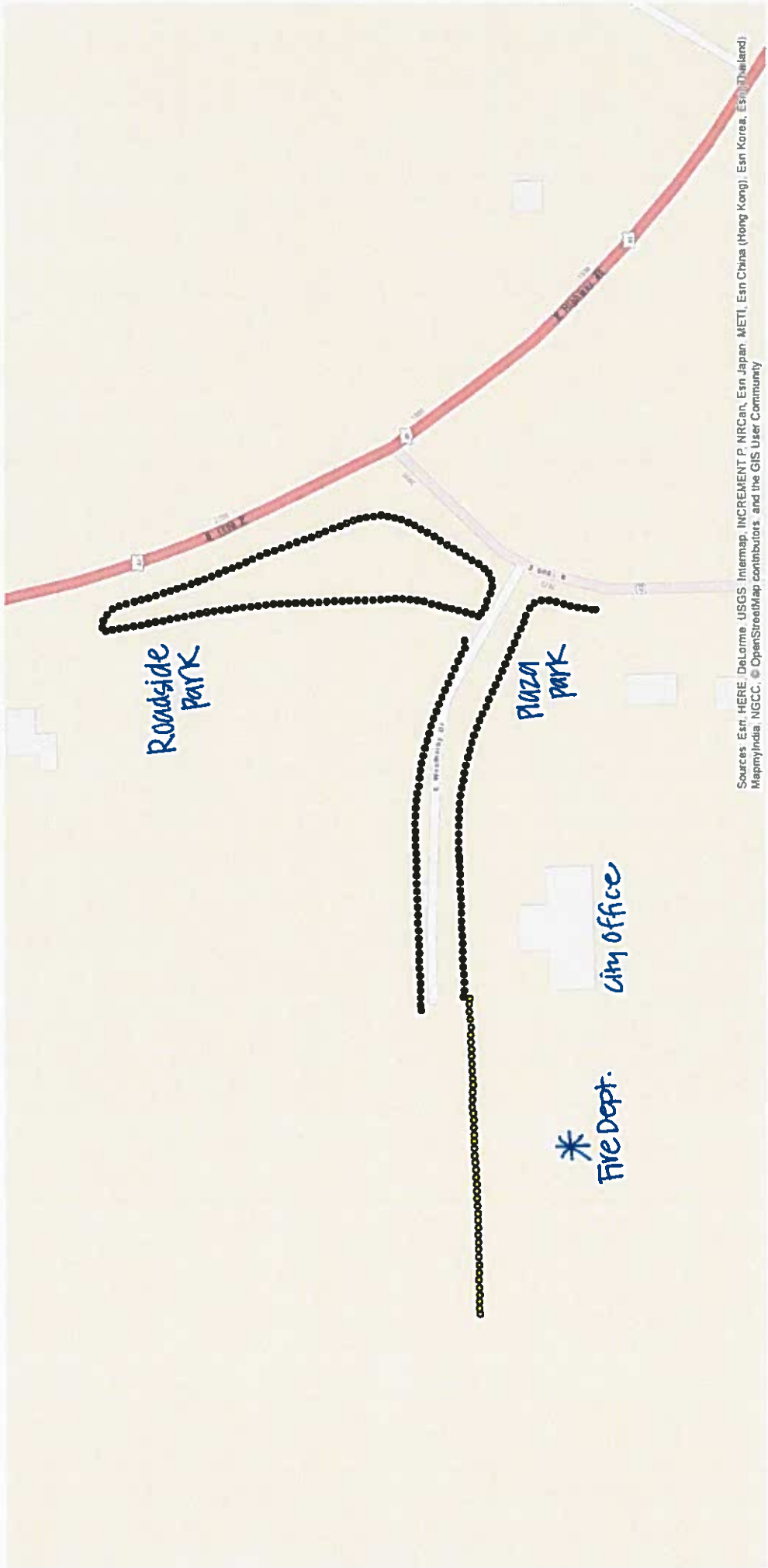
1900 South



Sources: Esri, HERE, DeLorme, USGS, Intermap, INCREMENT P, NRCan, Esri Japan, METI, Esri China (Hong Kong), Esri Korea, Esri (Thailand), MapmyIndia, NGCC © OpenStreetMap contributors, and the GIS User Community

Hunter Hollow





Sources: Esri, HERE, DeLorme, USGS, Intermap, INCREMENT P, NRCan, Esri Japan, METI, Esri China (Hong Kong), Esri Korea, Esri (The Netherlands), MapmyIndia, NGCC, OpenStreetMap contributors, and the GIS User Community